



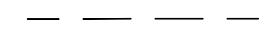

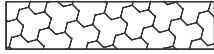
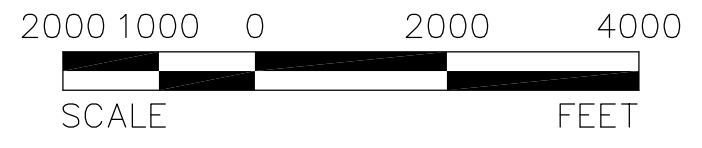
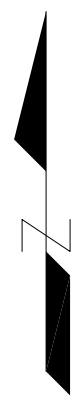


LEGEND

-  LA SAL MOUNTAIN LOOP ROAD
-  TOWN BOUNDARY
-  GEOLOGIC FEATURE
-  PROPERTY LINE
-  EASEMENT
-  RAR-1 ZONE
-  RG-15 ZONE

CASTLE VALLEY TOWN ZONING MAP
CASTLE VALLEY, UTAH



RAR-1

RG-15

RG-15

RAR-1

UTAH OPEN LANDS

NON-SPECIFIC POWER EASEMENT

CASTLE VALLEY, INC.

10' POWER EASEMENT

LA SAL MOUNTAIN LOOP ROAD

UTAH OPEN LANDS

UTAH OPEN LANDS

UTAH OPEN LANDS

CASTLE VALLEY TOWN BOUNDARY

45' R/CUL-DE-SAC ROAD EASEMENT (TYP.)

50' ROAD EASEMENT (TYP.)

UTAH OPEN LANDS

ROUND MOUNTAIN

UTAH OPEN LANDS

UTAH OPEN LANDS

U S A

U S A

U S A

U S A

U S A

U S A

U S A

PORCUPINE RIM

U S A

UTAH

UTAH

UTAH

UTAH

UTAH

U S A

U S A